TEXAS DEPARTMENT OF TRANSPORTATION

DALLAS DISTRICT
WILLIAM H. HALE, P.E., DISTRICT ENGINEER
DENTON COUNTY

DESIGN SCHEMATIC
FM 720
(ELDORADO PARKWAY)
FROM 0.2 MILES WEST OF GARZA LANE
TO 0.1 MILES WEST OF FM 423
PROJECT LENGTH = 5.016 MILES

CSJ:
1567-01-021
1567-01-022
1567-01-029

DESIGN SPEED 45 mph
FUNCTIONAL CLASS: MINOR URBAN ARTERIAL

JULY 2004

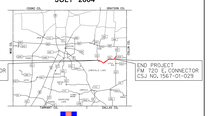

100% DRAFT SUBMITTAL
NOT INTENDED FOR CONSTRUCTION OR PERMIT PURPOSES.

DATE APPROVED

PREPARED IN JULY 2004 UNDER THE DIRECTION OF THE ENGINEER WHOSE SEAL APPEARS HEREON

THIS PRELIMINARY PLAN WAS PREPARED IN ACCORDANCE WITH THE DEPARTMENT'S STANDARDS.
DATE: 07-16-04
SIGNED: [illegible]
PE
TEXAS REG. NO. 78771

DATE SUBMITTED

DATE REVISED
JULY 2, 2004
(ALIGNMENT SHIFT
FM 720 STA 423+00
TO STA 587+00

© 2004 BY TEXAS DEPARTMENT OF TRANSPORTATION
ALL RIGHTS RESERVED.

ROLL 2 OF 2

NOTES

1. THE ELDORADO BIG BENDIANT LIMITS, PROPOSED RIGHT OF WAY, EASEMENT PARCEL, PROPOSED RIGHT OF WAY, EASEMENT & ARE, & NEC.
2. ALL DIMENSIONS ARE HORIZONTAL.

3. OTHER BRIDGE OPENINGS LOCATIONS SHOWN ARE APPROXIMATE. ALL BRIDGE OPENINGS ARE TO BE CONFIRMED BY THE ENGINEER.

4. TEMPORARY DRAINAGE AND DESINTEGRATION DRAINAGE ARRANGEMENTS SHOWN ARE BASED ON THE ASSUMED CONDITIONS. ALL TEMPORARY DRAINAGE AND RETENTION ELEMENTS AS SHOWN IN THESE PLANS ARE TO BE CONFIRMED BY THE ENGINEER. THE CONTRACTOR IS RESPONSIBLE FOR ADDITIONAL ELEMENTS AS REQUIRED BY THE ENGINEER TO ACCOMPLISH THE DRAINAGE OF THE PROJECT. THE ENGINEER OF CONSTRUCTION, PRIOR TO THE BEGINNING OF CONSTRUCTION, SHALL SUBMIT A DRAINAGE PLAN TO THE ENGINEER FOR REVIEW. THE DRAINAGE PLAN SHALL BE DETAILED IN THE FINAL DESIGN.

LEGEND

- EXISTING R.O.W.
- PROPOSED R.O.W.
- PROPOSED EASEMENT
- PROPOSED EASEMENT NO NEED
- PROPOSED EASEMENT
- TEMPORARY CONSTRUCTION EASEMENT
- TEMPORARY CONSTRUCTION EASEMENT
- EXISTING CURB
- CUT LINE
- FILL LINE
- EXISTING POWER BACKBONE
- PROPOSED POWER BACKBONE
- NO OR ELEVATION LIMITS
- EXISTING TELEPHONE
- EXISTING TRANSMIT
- PROPOSED TRANSMIT
- PROPOSED MEDIA
- EXISTING TELEPHONE/FIBER
- PROPOSED RIGHTWAY OF CITIZENS
- EXISTING GAS LINE
- PROPOSED GAS LINE
- EXISTING WATER
- EXISTING SANITARY SEWER MANHOLE
- EXISTING FIRE HYDRANT
- EXISTING INTERMODAL TELEPHONE
- PROPOSED INTERMODAL TELEPHONE
- EXISTING POWER POLE
- PROPOSED POWER POLE
- PROPOSED SANITARY SEWER MP CITIZENS
- PROPOSED SANITARY SEWER
- PROPOSED SANITARY SEWER MP CITIZENS
- PROPOSED CONCRETE
- PROPOSED CONCRETE CURB
- PROPOSED CONCRETE CURB

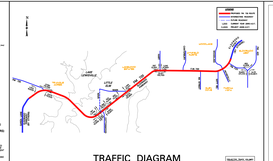

TRAFFIC DIAGRAM

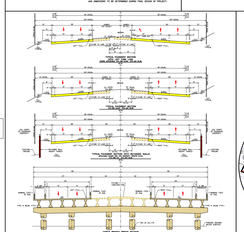

TYPICAL SECTIONS FM 720

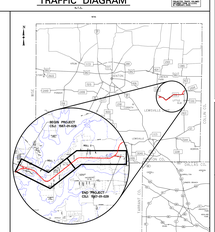

LOCATION MAP

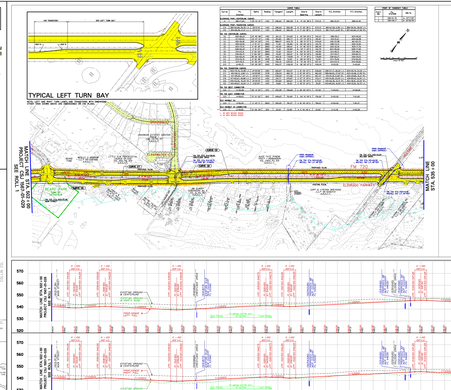

TEXAS DEPARTMENT OF TRANSPORTATION

DALLAS DISTRICT
WILLIAM H. HALE, P.E., DISTRICT ENGINEER
DENTON COUNTY

DESIGN SCHEMATIC
FM 720
(ELDORADO PARKWAY)
FROM 0.2 MILES WEST OF GARZA LANE
TO 0.1 MILES WEST OF FM 423
PROJECT LENGTH = 5.016 MILES

CSJ:
1567-01-021
1567-01-022
1567-01-029

DESIGN SPEED 45 mph
FUNCTIONAL CLASS: MINOR URBAN ARTERIAL

JULY 2004

100% DRAFT SUBMITTAL
NOT INTENDED FOR CONSTRUCTION OR PERMIT PURPOSES.

DATE APPROVED

PREPARED IN JULY 2004 UNDER THE DIRECTION OF THE ENGINEER WHOSE SEAL APPEARS HEREON

THIS PRELIMINARY PLAN WAS PREPARED IN ACCORDANCE WITH THE DEPARTMENT'S STANDARDS.
DATE: 07-16-04
SIGNED: [illegible]
PE
TEXAS REG. NO. 78771

DATE SUBMITTED

DATE REVISED
JULY 2, 2004
(ALIGNMENT SHIFT
FM 720 STA 423+00
TO STA 587+00

© 2004 BY TEXAS DEPARTMENT OF TRANSPORTATION
ALL RIGHTS RESERVED.

ROLL 2 OF 2