

TEXAS DEPARTMENT OF TRANSPORTATION
DALLAS DISTRICT
WILLIAM HALE, P.E. - DISTRICT ENGINEER
CONCEPTUAL TOLL PLAN

SH 121
DENTON, DALLAS AND COLLIN COUNTIES

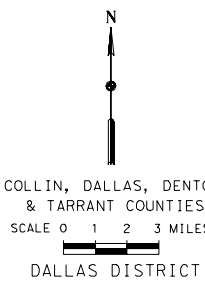
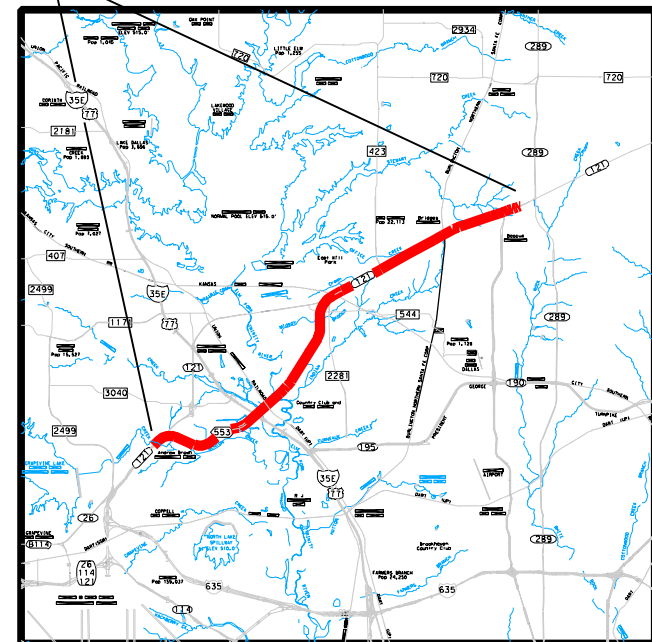
SH 121:
FROM DENTON CREEK TO WEST OF DALLAS NORTH TOLLWAY
CSJ: 3547-03-003 CSJ: 3547-02-004
CSJ: 3547-01-005 CSJ: 3547-01-008
CSJ: 3547-01-009 CSJ: 0364-03-086
CSJ: 0364-03-087 CSJ: 0364-04-039

PROJECT LENGTH= 13.4 MILES

DESIGN SPEED
MAINLANES - 70 MPH - BASED ON URBAN INTERSTATE FREEWAY
RAMP - 50 MPH - BASED ON MID RANGE
DIRECT CONNECTORS - 50 MPH - BASED ON MID RANGE
FRONTAGE ROADS - 45 MPH
CROSS STREETS - 45 MPH (30 MPH WHERE NOTED)

HIGHWAY CLASSIFICATION
URBAN FREEWAY

PROJECT LOCATION
FROM DENTON CREEK TO
DALLAS NORTH TOLLWAY
CSJ: 3547-03-003
CSJ: 3547-02-004
CSJ: 3547-01-005
CSJ: 3547-01-008
CSJ: 3547-01-009
CSJ: 0364-03-086
CSJ: 0364-03-087
CSJ: 0364-04-039



NAME _____ NAME _____

SERIAL NO. XXXXX DATE: _____ REVIEWED BY AZB: C. J. SHARKUS, P.E. SERIAL NO. XXXXX DATE: _____

SERIAL NO. 59627 DATE: _____

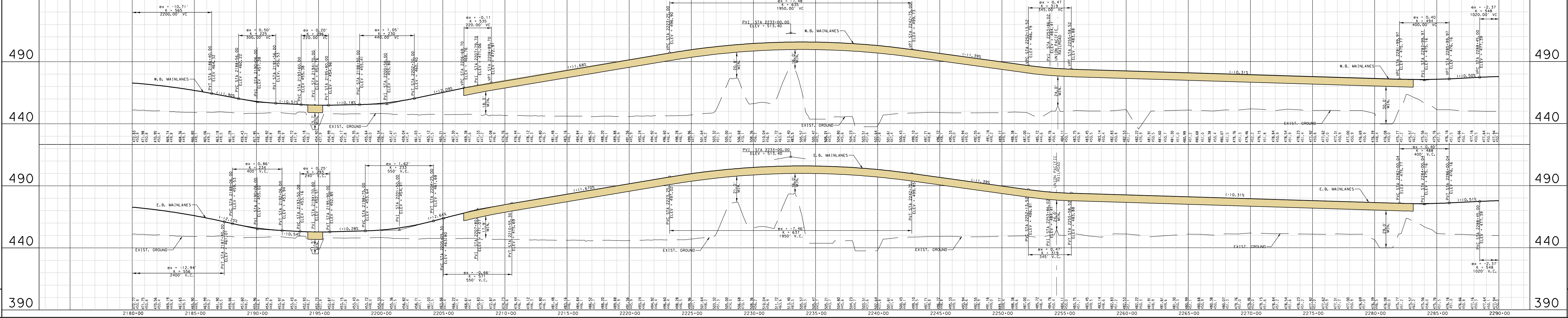
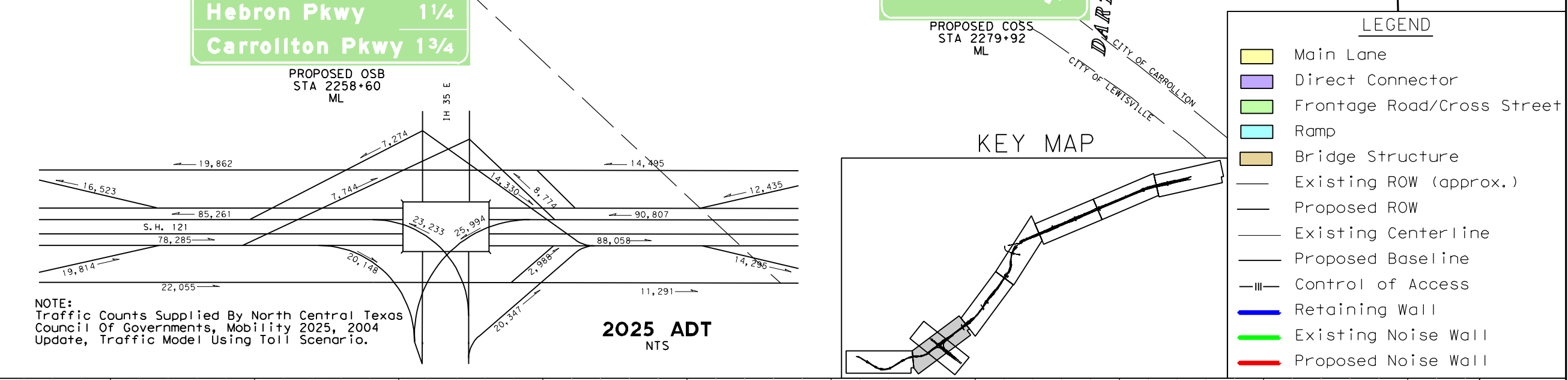
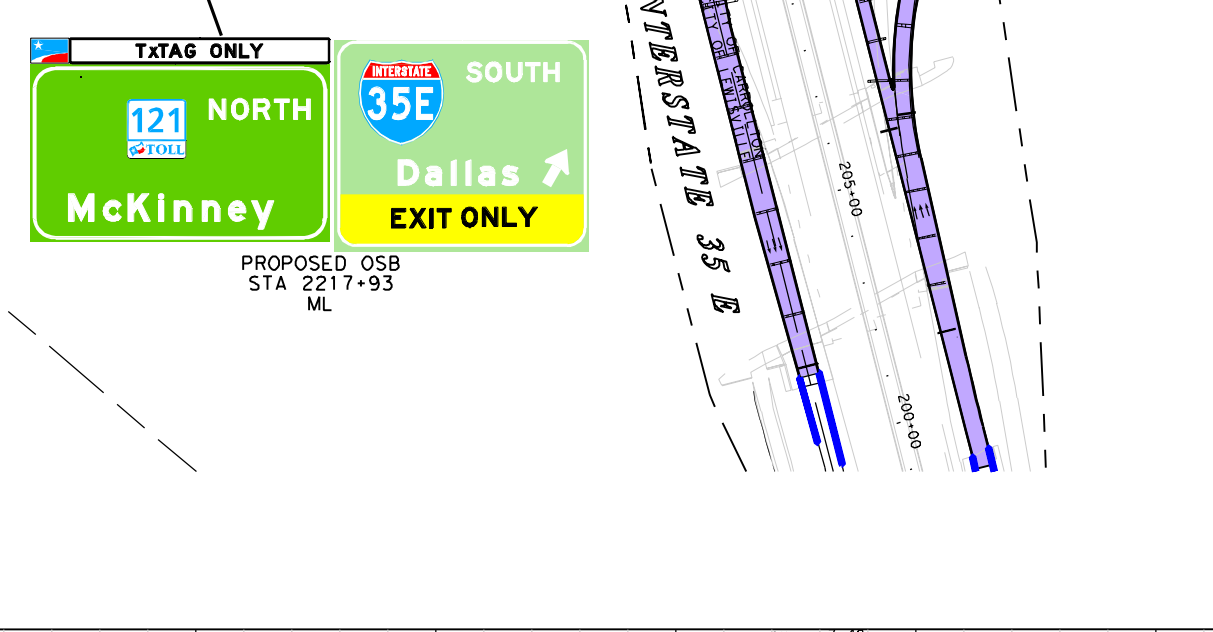
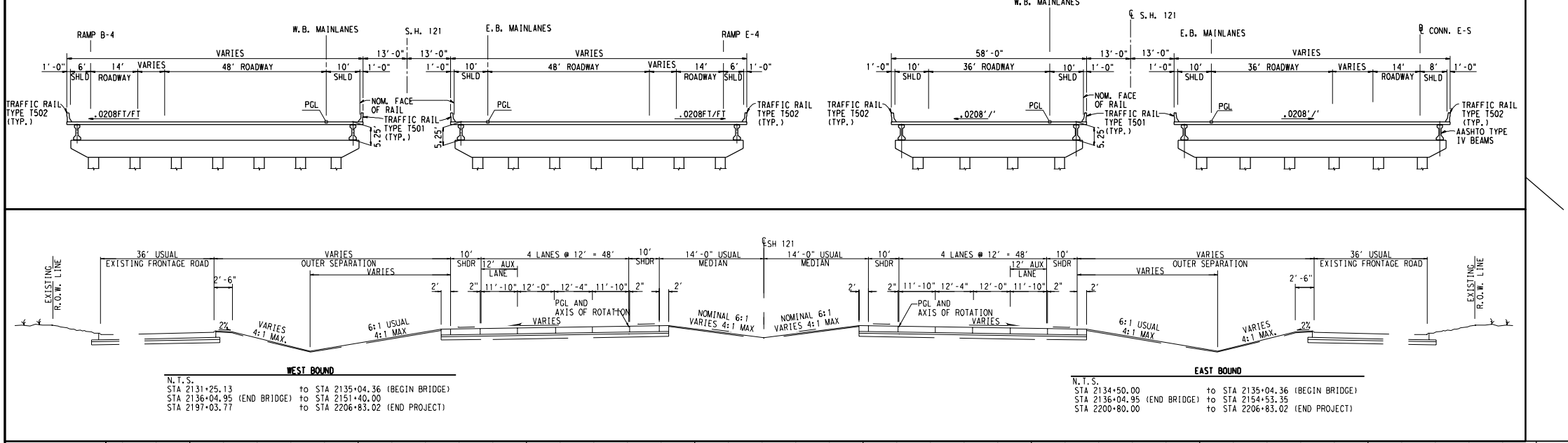
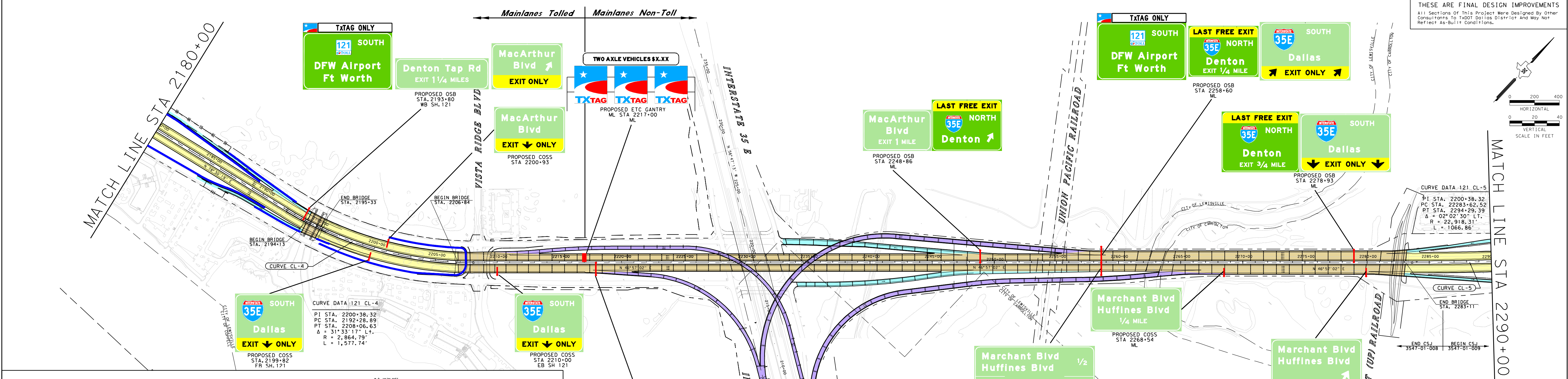
DATE APPROVED _____ DATE SUBMITTED _____
NOT INTENDED FOR CONSTRUCTION, BIDDING OR PERMIT PURPOSES. DATE REVISED _____

TABLE OF CONTENTS:
ROLLS
PLAN/PROFILE 1-8
TRAFFIC VOLUMES 1-8
LARGE SIGNS 1-8

AUGUST 2005

ROLL 2 OF 8

© 2005 by Texas Department of Transportation; all rights reserved.



TEXAS DEPARTMENT OF TRANSPORTATION
DALLAS DISTRICT
WILLIAM HALE, P.E. - DISTRICT ENGINEER
CONCEPTUAL TOLL PLAN

SH 121
DENTON, DALLAS AND COLLIN COUNTIES

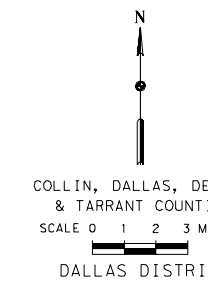
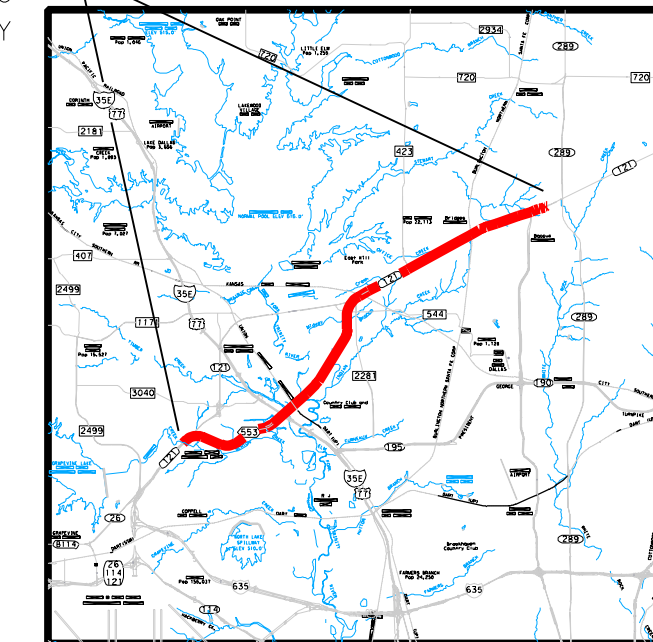
SH 121:
FROM DENTON CREEK TO WEST OF DALLAS NORTH TOLLWAY
CSJ: 3547-03-003 CSJ: 3547-02-004
CSJ: 3547-01-005 CSJ: 3547-01-008
CSJ: 3547-01-009 CSJ: 0364-03-086
CSJ: 0364-03-087 CSJ: 0364-04-039

PROJECT LENGTH= 13.4 MILES

DESIGN SPEED
MAINLANES - 70 MPH - BASED ON URBAN INTERSTATE FREEWAY
RAMP - 50 MPH - BASED ON MID RANGE
DIRECT CONNECTORS - 50 MPH - BASED ON MID RANGE
FRONTAGE ROADS - 45 MPH
CROSS STREETS - 45 MPH (30 MPH WHERE NOTED)

HIGHWAY CLASSIFICATION
URBAN FREEWAY

PROJECT LOCATION
FROM DENTON CREEK TO
DALLAS NORTH TOLLWAY
CSJ: 3547-03-003
CSJ: 3547-02-004
CSJ: 3547-01-005
CSJ: 3547-01-008
CSJ: 3547-01-009
CSJ: 0364-03-086
CSJ: 0364-03-087
CSJ: 0364-04-039



NAME _____ NAME _____

SERIAL NO. XXXXX DATE: _____ REVIEWED BY AZB: C. J. SHARKUS, P.E. SERIAL NO. XXXXX DATE: _____

SERIAL NO. 59627 DATE: _____

DATE APPROVED _____ DATE SUBMITTED _____
NOT INTENDED FOR CONSTRUCTION, BIDDING OR PERMIT PURPOSES. DATE REVISED _____

TABLE OF CONTENTS:
ROLLS
PLAN/PROFILE 1-8
TRAFFIC VOLUMES 1-8
LARGE SIGNS 1-8

AUGUST 2005

ROLL 2 OF 8

© 2005 by Texas Department of Transportation; all rights reserved.