©2010 Texas Department of Transportation

DALLAS DISTRICT
Design Schematic
William L. Hale, P.E.
District Engineer

U.S. 75
From Bloomdale Road To S.H. 121

McKinney, Texas
Collin County

CSJ: 0047-14-067

Functional Class.: Urban Freeway
Project Length = 2.35 miles
Design Speed:
Mainlanes 70 mph
Ramps 40 mph
Frontage Roads 40 mph
Intersecting Streets 30 mph

END PROJECT CSJ:0047-14-067
BEGIN PROJECT CSJ:0047-14-067

Scale:
Horizontal 1:200
Vertical 1:20

© 2010 by Texas Department of Transportation
all rights reserved

July 2010

SCHEMATIC PREPARED BY:
TxDOT DALLAS DISTRICT
MICHAEL A. DEWITSON, P.E.
DATE: 05 JUNE 2010
TX REG: 102

Roll 2 of 4

U.S. 75 CSJ: 0047-14-067 ROLL 2

TYPICAL SECTIONS









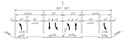

PLAN

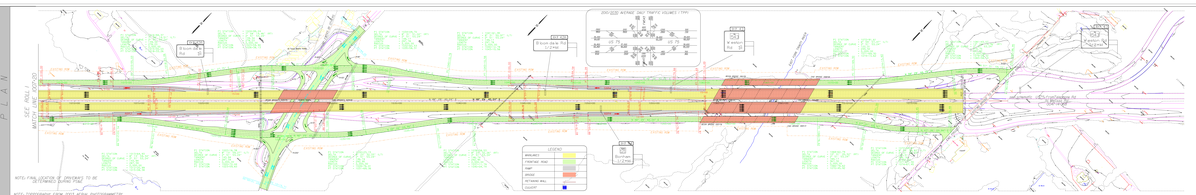

PROFILES

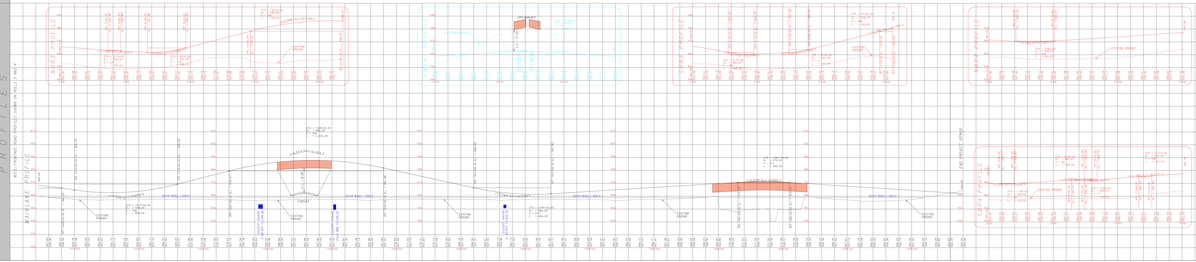

©2010 Texas Department of Transportation
DALLAS DISTRICT
Design Schematic
William L. Hale, P.E.
District Engineer
U.S. 75
From Bloomdale Road To S.H. 121
McKinney, Texas
Collin County
CSJ: 0047-14-067
Functional Class.: Urban Freeway
Project Length = 2.35 miles
Design Speed:
Mainlanes 70 mph
Ramps 40 mph
Frontage Roads 40 mph
Intersecting Streets 30 mph
END PROJECT CSJ:0047-14-067
BEGIN PROJECT CSJ:0047-14-067
Scale:
Horizontal 1:200
Vertical 1:20
© 2010 by Texas Department of Transportation
all rights reserved
July 2010
SCHEMATIC PREPARED BY:
TxDOT DALLAS DISTRICT
MICHAEL A. DEWITSON, P.E.
DATE: 05 JUNE 2010
TX REG: 102
Roll 2 of 4